









# Mullingar

## Advertising Index

### Key to Symbols

-  Tourist Information
-  Hospital
-  Parking
-  Building of Interest
-  Garda/Police
-  Railway Line
-  Fire Station
-  River/Canal
-  Post Office
-  Foot Bridge

Whilst every care has been taken to ensure that all the information contained within this publication is correct, Condor Publishers cannot accept responsibility for any errors or omissions which may have occurred. All information contained in this publication is strictly copyright and may not be reproduced in whole or in part without prior permission of the Publishers. © 2017

- |                                |                            |
|--------------------------------|----------------------------|
| <b>1</b> Days Bazaar Cafe      | <b>6</b> Kingdom of Sports |
| <b>2</b> The Church Restaurant | <b>7</b> Druids Chair      |
| <b>3</b> Greville Arms Hotel   | <b>8</b> Roma Cafe         |
| <b>4</b> Subway Mullingar      | <b>9</b> Danny Byrnes      |
| <b>5</b> Indo Thai Restaurant  | <b>10</b> Belvedere House  |



To Abbeyshrule Airfield

N52 North East to Kells

N4 to Dublin Mullingar Bronze & Pewter

N4 M4 to Dublin

R390 to Athlone Ballymahon

Ballymahon Goldsmith Country

N52 Southbound to Tullamore Belvedere House Kilbeggan Distillery Clonmacnoise

R394 to Tullyally, Fore Castlepollard Mountnugent

N4 to Longford, Sligo Multyfarnham

Franciscan Abbey Edgeworthstown Maria Edgeworths

R400 to Gaybrook

To Newtown Lawns