










Map Key

-  Tourist Info.
-  Garda/Police
-  Hospital
-  Fire Station
-  Parking
-  Post Office
-  Railway Station
-  Bus Station/Stop
-  Pedestrian Area

R551 to Ardfer (Cathedral) Banna Strand Ballyheigue Ballyroe

R558 to Spa Barrow Fenit

R556 to Ballybunion Our Lady & St Brendan's R.C. Church

N69 to Listowel, Tarbert, Limerick Insitute of Tech.

N21/22 Castleisland, Limerick, Killarney, Cork, Kerry Airport, Hospital.

N70 to Castlemaine, Killorglin, Ring of Kerry New By Pass (All Routes)

- ### Advertisers
- A Tamarind
 - B Indian Castle
 - C Cassidy's Restaurant
 - D Mary Annes
 - E Finnegans
 - F Lana
 - G Bella Bia
 - H Denny Lane
 - I Chopins Cafe
 - J Tralee Bay Wetlands
 - K Kingdom Greyhound Stadium

Places of Interest

- | | |
|-------------------------------|--|
| 1 Siamsa Tire Theatre | 13 Aqua Dome |
| 2 Town Hall | 14 Dominican Church |
| 3 Town Park | 15 Dominican Memorial |
| 4 Museum | 16 St. Johns Church (COI) |
| 5 Ashe Memorial Hall | 17 St. Johns Church (RC) |
| 6 Courthouse | 18 Tralee Regional Sports & Leisure Centre |
| 7 Rail & Bus Station | 19 Library |
| 8 Taxi Rank | 20 St. Brendan's RC Church |
| 9 Rose Garden | 21 Pikeman Memorial |
| 10 Garden of the Senses | 22 Tralee Bay Wetlands |
| 11 Kerry Omniplex | |
| 12 River Lee Walk & Cycle Way | |

Garden of the Senses
 Town Park, Tralee. Ph. +353 66 7121633 - The Garden of the Senses is found in Tralee, County Kerry. It was designed to appeal to the five senses and to be inviting to all members of the community. The project was inspired by the Soroptimist International Tralee & District, under its then president Maura Baily, in 2000. The garden places strong emphasis on ancient Hanley history of Ireland. Highlights include the Standing Stone, the Cauldron of the Dagda, Bronze Age horns and much more.



TRALEE TOWN PLAN

