










# Advertising Index

- 1 Monaghan County Museum
- 2 Four Seasons Hotel
- 3 Call A Car
- 4 Monaghan Spice
- 5 GR8 Entertainment
- 6 Concra Wood Golf Club
- 7 Garage Theatre
- 8 Glencarn Hotel
- 9 Brehon Brewhouse
- 10 Carrickmacross Lace Gallery
- 11 Matilda's Bakery & Cafe
- 12 Mourne Shooting Grounds
- 13 Shirley Arms Hotel

N2 to Donegal & Derry  
N12 to Armagh

& Rooskey HSE Health Centre

## Key to Map Symbols

-  Tourist Info.
-  Garda/Police
-  Fire Station
-  Post Office
-  Bus Station
-  Taxi Rank
-  Parking
-  Library
-  One Way Traffic



N54 to Clones Cavan

R162 to Ballybay & Carrickmacross  
R188 to Cootehill

N2 to Castleblayney Clontibret DUBLIN

Whilst every care has been taken to ensure that all the information contained in this publication is correct, Condor Publishers Ltd. cannot accept responsibility for any errors or omissions which may have occurred. All information contained in this publication is strictly copyright and may not be reproduced in whole or part without prior permission of the Publishers. ©2018

Some of the Information and imagery used within these panels has been used courtesy of Monaghan Tourism and cannot be used in whole or part without prior written permission from the publishers. For more information on the Town and County of Monaghan please log onto [www.monaghantourism.com](http://www.monaghantourism.com) or check out their facebook page [www.facebook.com/monaghantourism](http://www.facebook.com/monaghantourism)